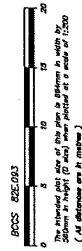


STATUTORY RIGHT OF WAY PLAN OVER PART OF LOT 1,
SECTION 33, TOWNSHIP 26, OSOYOOS DIVISION
VALE DISTRICT, PLAN EPP117751

PURSUANT TO SECTION 113 OF THE LAND TITLE ACT
FOR UTILITY PURPOSES


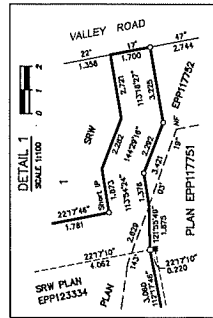


- 1. Owner: DENBY HOLDINGS INC.
- 2. Applicant: DENBY HOLDINGS INC.
- 3. Surveyor: DENBY HOLDINGS INC.
- 4. Date: 2017-08-15
- 5. Project: STATUTORY RIGHT OF WAY PLAN OVER PART OF LOT 1, SECTION 33, TOWNSHIP 26, OSOYOOS DIVISION, VALE DISTRICT, PLAN EPP117751
- 6. Plan No: EPP123335
- 7. Scale: 1:1000
- 8. Status: APPROVED

Note: This plan shows the proposed statutory right of way over part of Lot 1, Section 33, Township 26, Osoyoos Division, Vale District, Plan EPP117751. The plan is subject to the provisions of the Land Title Act and the Statutory Right of Way Act. The plan is intended to be used for utility purposes only. The plan is subject to the provisions of the Land Title Act and the Statutory Right of Way Act. The plan is intended to be used for utility purposes only.

Approved by the City of Vale, on this 15th day of August, 2017.

City Clerk: [Name]



DATE: 2017-08-15
DRAWN BY: [Name]
CHECKED BY: [Name]
APPROVED BY: [Name]

PLAN EPP116332

3 3

SRW

SRW

SRW

SRW

SRW

SRW

SRW

SRW

SRW

SRW

SRW

SRW

SRW

SRW

SRW

SRW

SRW

SRW

SRW

SRW

SRW

SRW

SRW

SRW

SRW

SRW

SRW

SRW

SRW

SRW

SRW

SRW

SRW

SRW

SRW

SRW

SRW

SRW

SRW

SRW

SRW

SRW

SRW

SRW

SRW

SRW

SRW

SRW

SRW

SRW

SRW

SRW

SRW

SRW

SRW

SRW

SRW

SRW

SRW

SRW

SRW

SRW

SRW

SRW

SRW

SRW

SRW

SRW

SRW

SRW

SRW

SRW

SRW

SRW

SRW

SRW

SRW

SRW

SRW

SRW

SRW

SRW

SRW

SRW

SRW

SRW

SRW

SRW

SRW

SRW

SRW

SRW

SRW

SRW

SRW

SRW

SRW

SRW

SRW

SRW

SRW

SRW

SRW

SRW

SRW

SRW

SRW

SRW

SRW

SRW

SRW

SRW

SRW

SRW

SRW

SRW

SRW

SRW

SRW

SRW

SRW

SRW

SRW

SRW

SRW

SRW

SRW

SRW

SRW

SRW

SRW

SRW

SRW

SRW

SRW

SRW

SRW

SRW

SRW

SRW

SRW

SRW

SRW

SRW

SRW

SRW

SRW

SRW

SRW

SRW

SRW

SRW

SRW

SRW

SRW

SRW

SRW

SRW

SRW

SRW

SRW

SRW

SRW

SRW

SRW

SRW

SRW

SRW

SRW

SRW

SRW

SRW

SRW

SRW

SRW

SRW

SRW

SRW

SRW

SRW

SRW

SRW

SRW

SRW

SRW

SRW

SRW

SRW

SRW

SRW

SRW

SRW

SRW

SRW

SRW

SRW

SRW

SRW

SRW

SRW

SRW

SRW

SRW

SRW

SRW

SRW

SRW

SRW

SRW

SRW

SRW

SRW

SRW

SRW

SRW

SRW

SRW

SRW

SRW

SRW

SRW

SRW

SRW

SRW

SRW

SRW

SRW

SRW

SRW

SRW

SRW

SRW

SRW

SRW

SRW

SRW

SRW

SRW

SRW

SRW

SRW

SRW

SRW

SRW

SRW

SRW

SRW

SRW

SRW

SRW

SRW

SRW

SRW

SRW

SRW

SRW

SRW

SRW

SRW

SRW

SRW

SRW

SRW

SRW

SRW

SRW

SRW

SRW

SRW

SRW

SRW

SRW

SRW

SRW

SRW

SRW

SRW

SRW

SRW

SRW

SRW

SRW

SRW

SRW

SRW

SRW

SRW

SRW

SRW

SRW

SRW

SRW

SRW

SRW

SRW

SRW

SRW

SRW

SRW

SRW

SRW

SRW

SRW

SRW

SRW

SRW

SRW